









PECOS DISTRICT IAZ ATLAS MAP SHEET FS-B-6

NOTES

FS-B-7

-  Corrals and loading chutes
-  Retention Dam
-  Trough
-  Well with Storage
-  Grazing Allotments
-  Bureau of Land Management
-  Private
-  State

No Warranty is made by the Bureau of Land Management as to the accuracy, reliability, or completeness of these data for individual use or aggregate use with other data, or for purposes not intended by the BLM. Spatial information may not meet National Map Accuracy Standards. This information is subject to change without notification.

SC-C-6